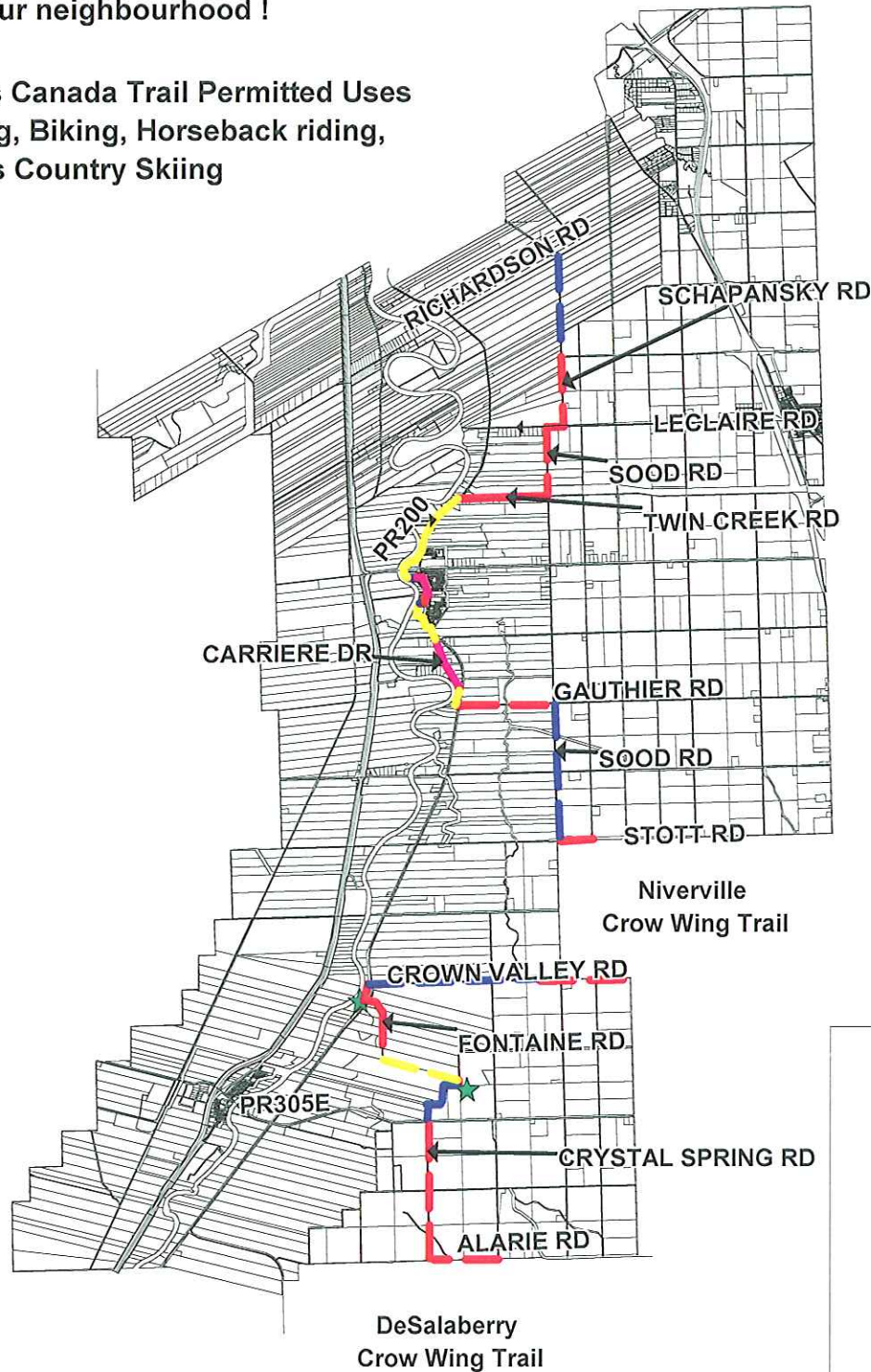


# Crow Wing Trail - Ritchot

Follow the blue signs and discover the Trans Canada Trail in your neighbourhood !

Trans Canada Trail Permitted Uses  
Hiking, Biking, Horseback riding,  
Cross Country Skiing

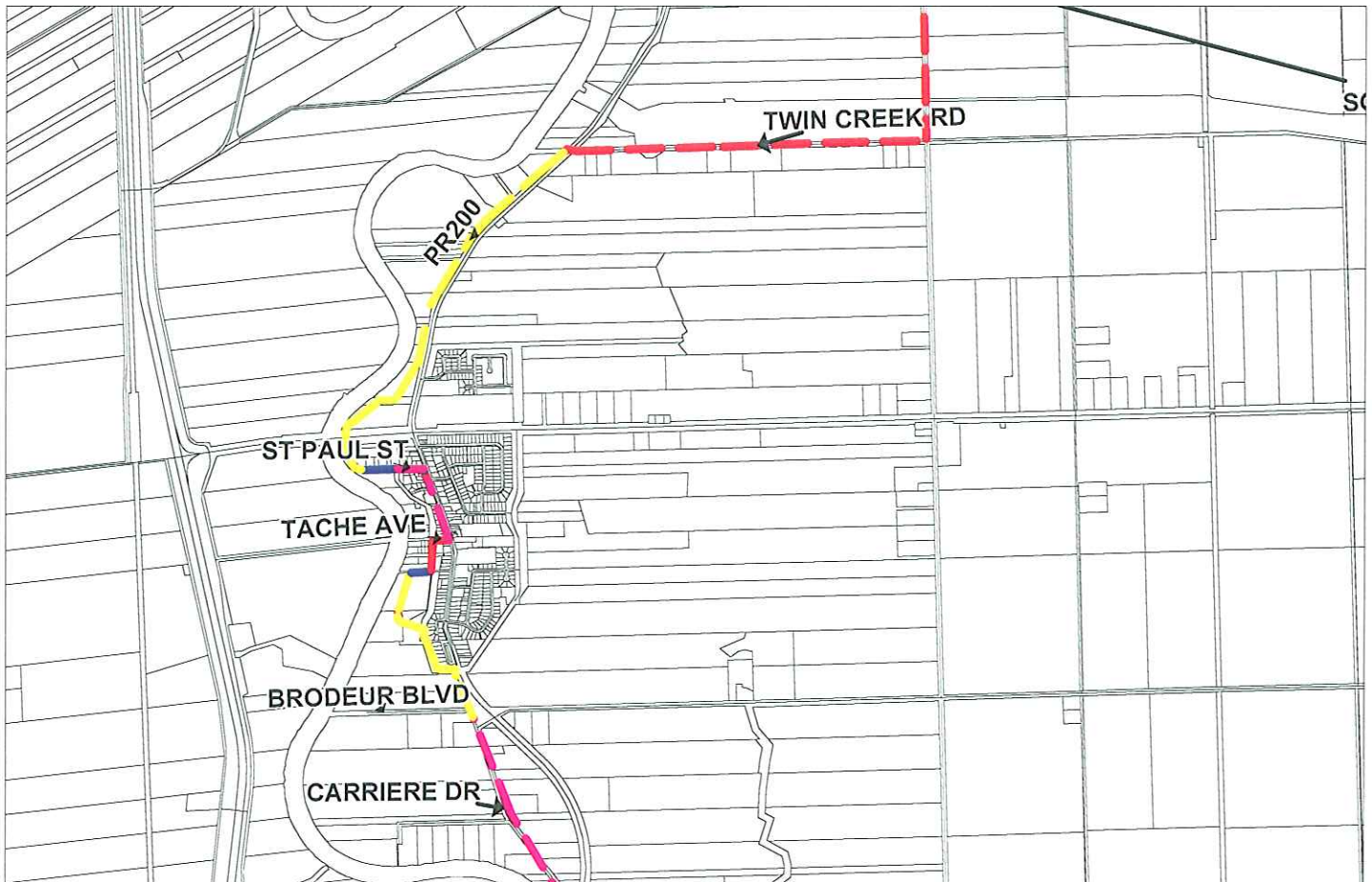


**Legend**

- Gravel
- Dirt
- Grass
- Asphalt
- ★ Significant Site


Due to Floodway Construction, the Crow Wing Trail temporarily ends at Richardson Road  
No access to trail users in the Floodway is permitted.  
The Winnipeg portion of the Trans Canada Trail begins at St. Norbert Heritage Park

# Crow Wing Trail in St. Adolphe



Follow the blue signs and discover the Trans Canada Trail in your neighbourhood !

Trans Canada Trail Authorized Uses  
Hiking, Biking, Horseback riding,  
Cross Country Skiing

Legend	
	Gravel
	Dirt
	Grass
	Asphalt